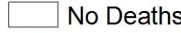

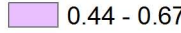
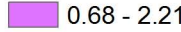
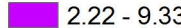
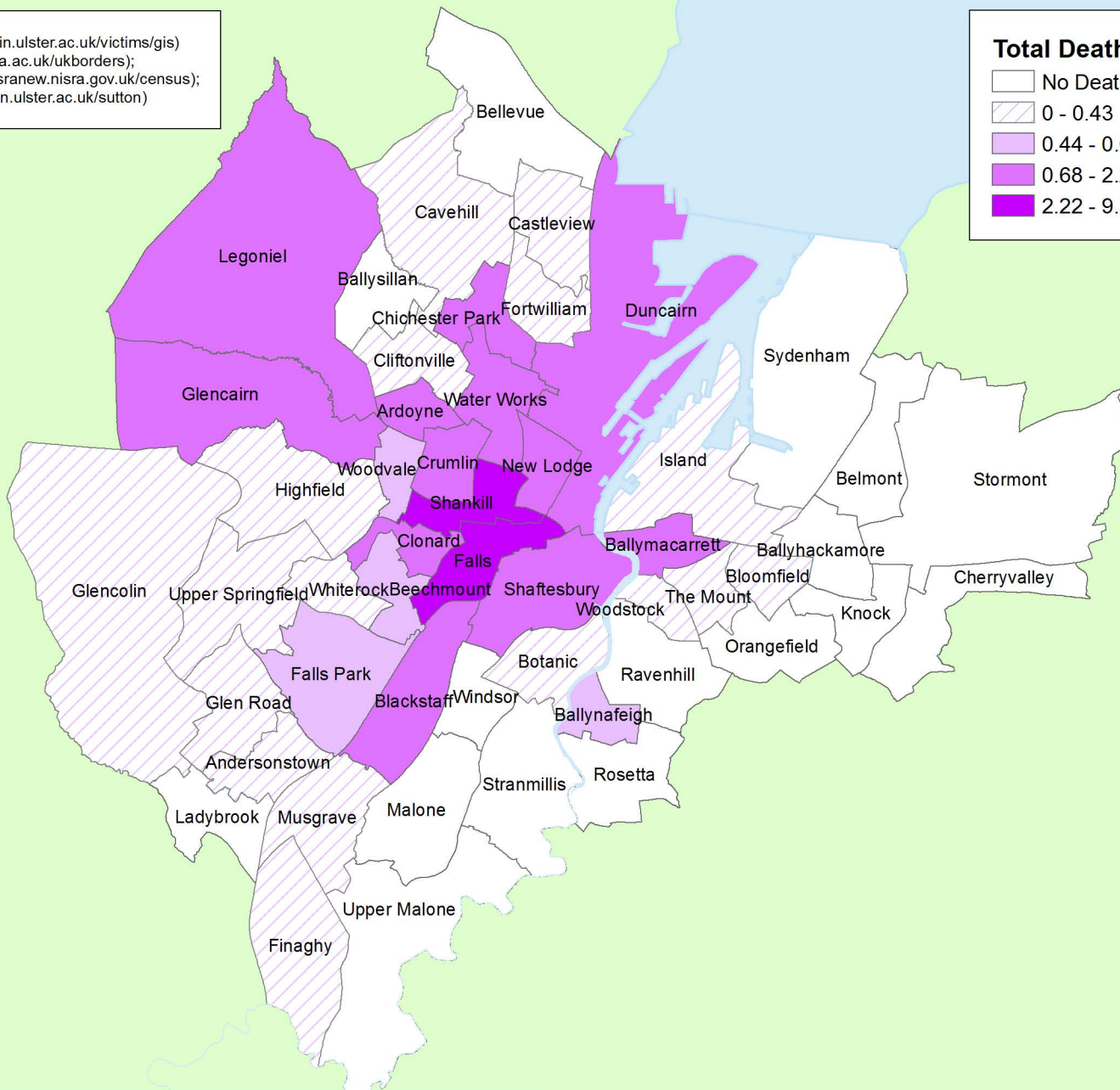


Total Female Death Rates (per 1000 population) due to the conflict in Belfast (1969-2001), at ward level

Map produced by the CAIN Web Service (cain.ulster.ac.uk/victims/gis)
 Sources: Edina UKBorders (2003, www.edina.ac.uk/ukborders);
 The Northern Ireland Census (2001, www.nisranew.nisra.gov.uk/census);
 and Sutton 'Index of Deaths' (1969-2001, cain.ulster.ac.uk/sutton)

Total Death Rates (per 1000 population)

-  No Deaths
-  0 - 0.43
-  0.44 - 0.67
-  0.68 - 2.21
-  2.22 - 9.33



This material is based upon Crown Copyright and is reproduced with the permission of Land & Property Services under Delegated Authority from the Controller of HMSO, © Crown Copyright and database right 2010. Permit Number: 40209.

