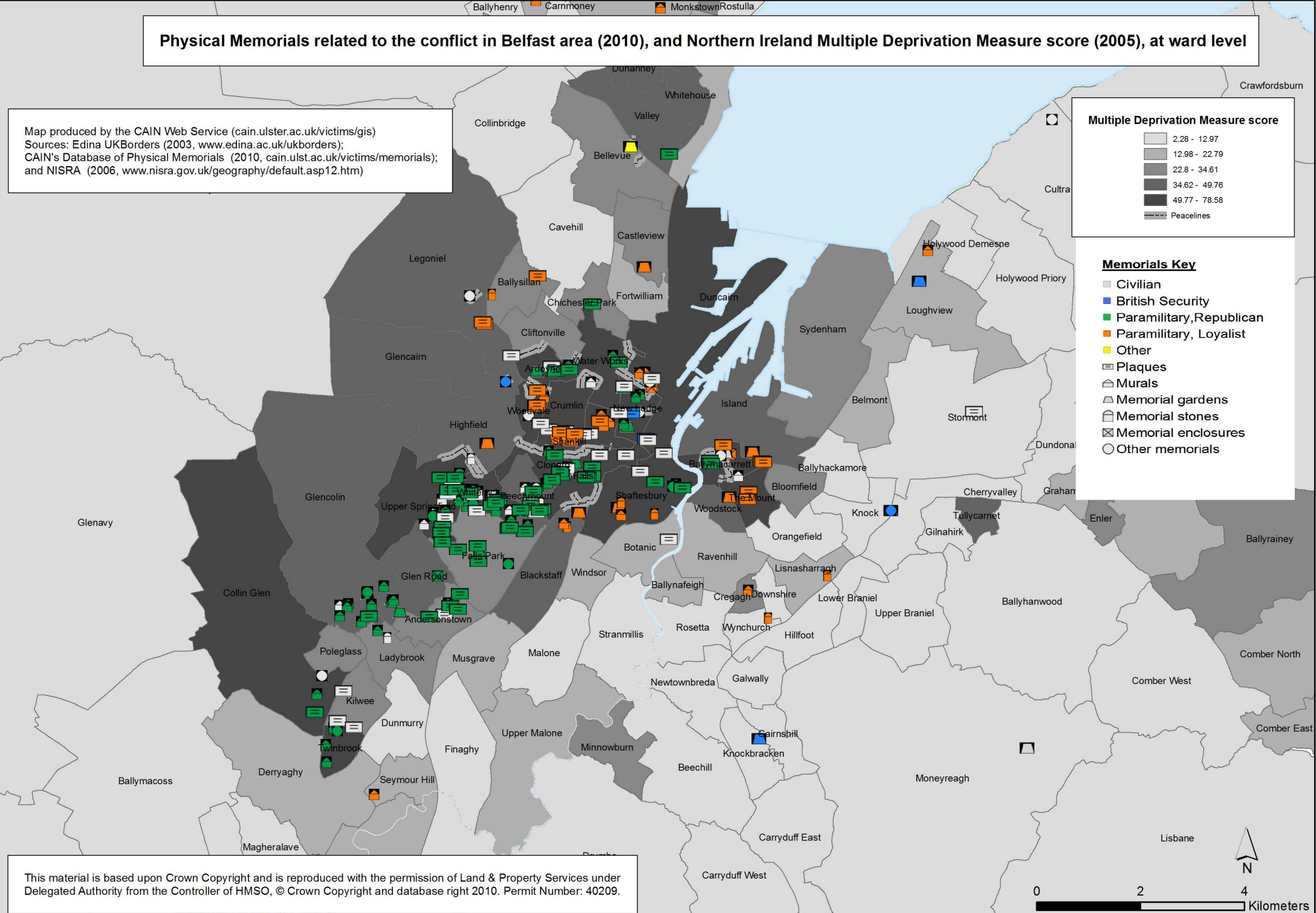
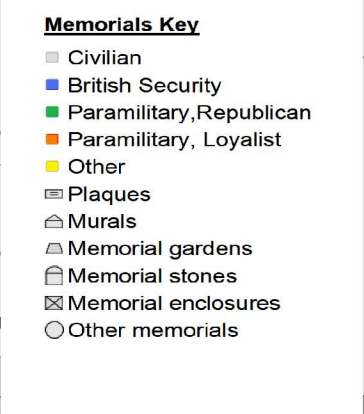



Physical Memorials related to the conflict in Belfast area (2010), and Northern Ireland Multiple Deprivation Measure score (2005), at ward level

Map produced by the CAIN Web Service (cain.ulster.ac.uk/victims/gis)
 Sources: Edina UKBorders (2003, www.edina.ac.uk/ukborders);
 CAIN's Database of Physical Memorials (2010, cain.ulst.ac.uk/victims/memorials);
 and NISRA (2006, www.nisra.gov.uk/geography/default.asp12.htm)



This material is based upon Crown Copyright and is reproduced with the permission of Land & Property Services under Delegated Authority from the Controller of HMSO, © Crown Copyright and database right 2010. Permit Number: 40209.

